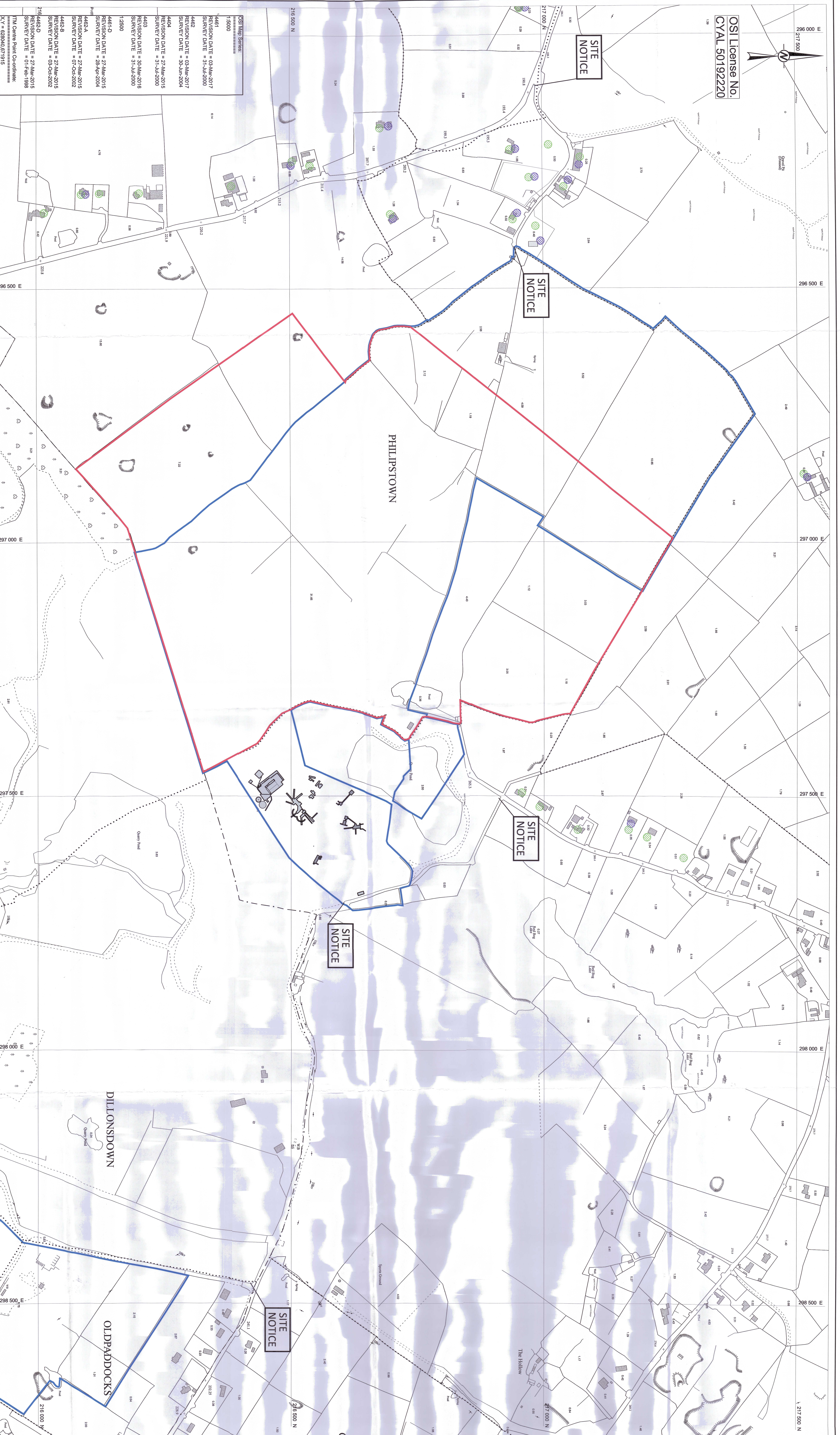
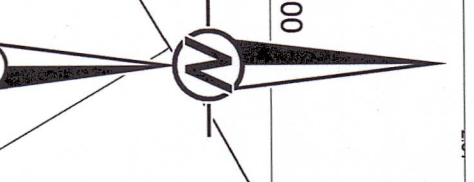


OSI License No.
CYAL 50192220




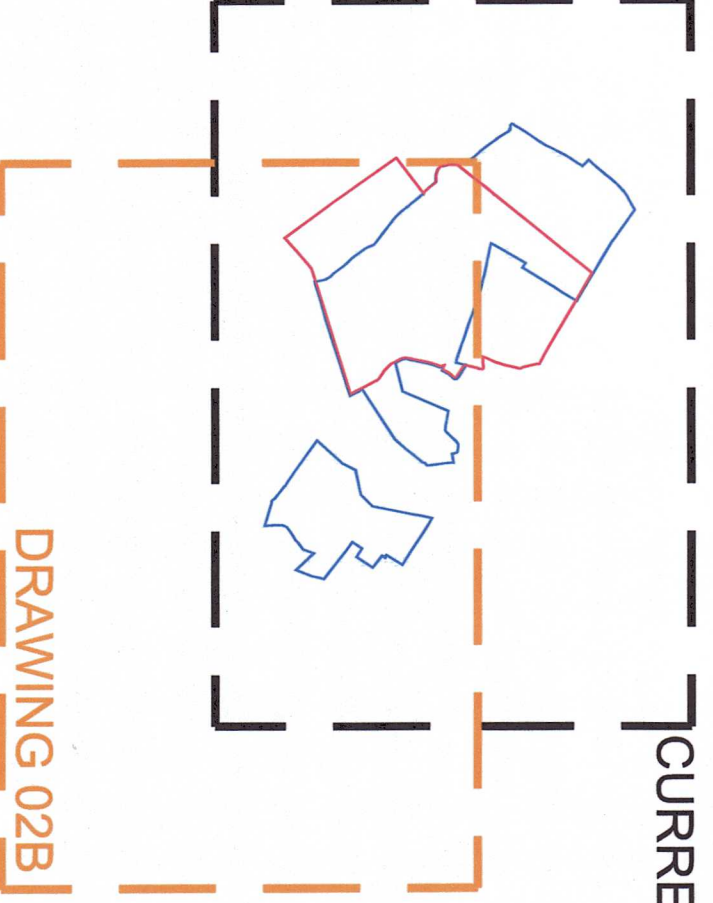
OSI Title Summary

1:3000	4461	REVISION DATE = 03-MAR-2017
		SURVEY DATE = 01-JUL-2000
	4462	REVISION DATE = 03-MAR-2017
		SURVEY DATE = 03-SEP-2004
	4464	REVISION DATE = 27-MAR-2015
		SURVEY DATE = 01-JUL-2000
	4465	REVISION DATE = 30-MAR-2016
		SURVEY DATE = 01-JUL-2000
	1:2500	
	4461-D	REVISION DATE = 27-MAR-2015
		SURVEY DATE = 28-APR-2004
	4462-A	REVISION DATE = 27-MAR-2015
		SURVEY DATE = 07-OCT-2002
	4462-B	REVISION DATE = 27-MAR-2015
		SURVEY DATE = 08-OCT-2002
	2164462-D	REVISION DATE = 27-MAR-2015
		SURVEY DATE = 01-FEB-1998
		TM Centre Point Coordinates:
		X = 296500.0710
		Y = 216500.0710

- NOTES**
- GRID REFERENCES ARE IN METRES & TO IRISH NATIONAL GRID COORDINATES.
 - ALL LENGTHS ARE IN METRES TO O.S. DATUM
 - DIMENSIONS ARE IN METERS

- LEGEND**
- APPLICATION BOUNDARY
 - LANDS UNDER THE CONTROL OF APPLICANT
 - SEPTIC TANK
 - PRIVATE WELL

CURRENT DRAWING (02A)



AN BORD PLEANÁLA
LID-
APP- 23 FEB 2024
FILE 6 Type
Time By

CLIENT	HUDSON BROTHERS LTD
PROJECT	SECTION 37L APPLICATION - HUDSON BROTHERS LTD
TITLE	SITE LOCATION - LOCAL - NORTHERN AREA
CONSULTANT	WSP
DESIGNED	KMG
PREPARED	KMG
REVIEWED	KMG
APPROVED	KMG
SCALE	1:2,500 @ A0
PROJECT NO.	40000328
DRAWING	002A